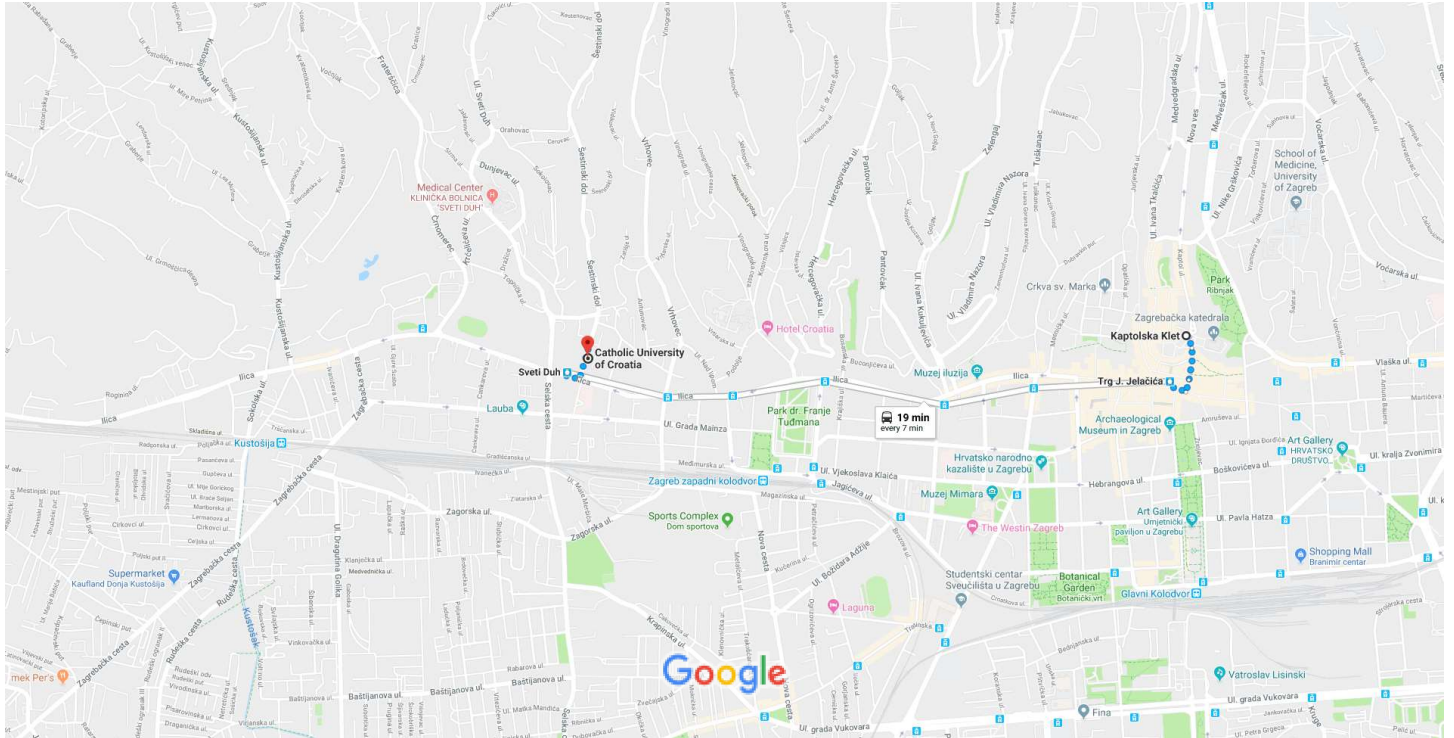




# Kaptolska Klet to Catholic University of Croatia

1:47 PM - 2:06 PM (19 min)



Map data ©2018 Google 200 m

1:47 PM

## Kaptolska Klet

Kaptol ul. 5, 10000, Zagreb

Walk

About 4 min , 350 m

⚠ Use caution - may involve errors or sections not suited for walking

↑ Head east toward Kaptol ul.

9 m

↪ Turn right onto Kaptol ul.

50 m

↑ Continue onto Ul. Tome Bakača

140 m

↑ Continue straight onto Trg bana Josipa Jelačića

55 m

↪ Turn right to stay on Trg bana Josipa Jelačića

📍 Destination will be on the right

82 m

1:51 PM

## Trg J. Jelačića

🚊 11 Črnomerec

12 min (6 stops)

Service run by Zagrebački Električni Tramvaj


Ticket information

2:03 PM

## Sveti Duh

Walk

About 3 min , 230 m



⚠ Use caution - may involve errors or sections not suited for walking


↑ Head east on Ilica toward Domobranska ul. 59 m

↶ Turn left onto Domobranska ul. 170 m

↷ Turn right

⚠ Restricted usage road

6 m

2:06 PM  **Catholic University of Croatia**  
Ilica 242, 10000, Zagreb

### Tickets and information

Zagrebački Električni Tramvaj - 060 100 001

These directions are for planning purposes only. You may find that construction projects, traffic, weather, or other events may cause conditions to differ from the map results, and you should plan your route accordingly. You must obey all signs or notices regarding your route.